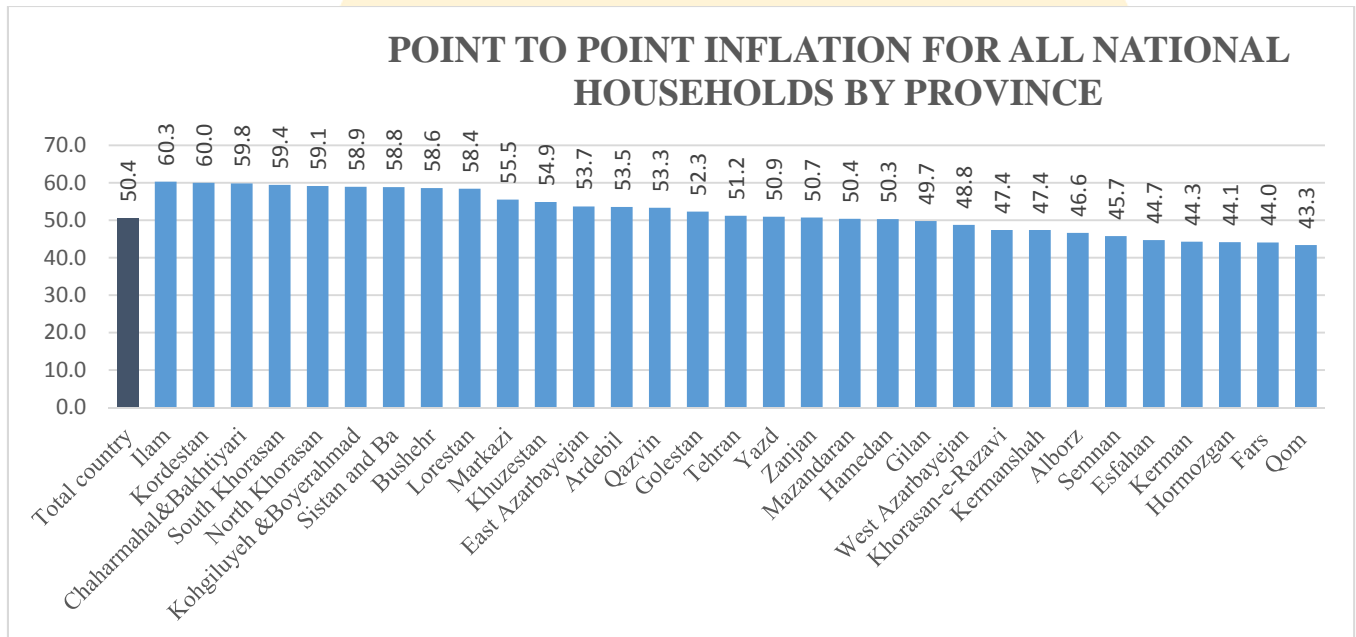


# CPI by Provinces in the Month of Khordad of the Year 1398<sup>1</sup>

## All Households

In the month of Khordad<sup>2</sup> of the year 1398, the national households general index (1395=100) stood at 174.9 which increased by 0.8 percent compared with the previous month. In this month, the provinces of Gilan and Hormozgan saw the highest monthly inflation rate of the national households with a 2.0 percent increase and the lowest monthly inflation rate went to West Azarbayejan province with a 2.2 percent drop. Percentage change of general index for the national households was 50.4 percent in contrast to the corresponding month of the previous year (point to point inflation).

The highest point to point inflation rate was for Ilam province with 60.3 percent and the lowest one was for Qom province with 43.3 percent. That is to say that the households residing in Ilam province spent, on average, 9.9 percent more than the nation's total mean, and the households living in Qom province spent, on average, 7.1 percent less than the nation's total mean compared with the month of Khordad of the year 1397 for purchasing the "same range of goods and services". The twelve-month inflation rate ending the month of Khordad of the year 1398 for the national households stood at 37.6 percent. The highest twelve-month inflation rate went to Kordestan province with 45.1 percent and the lowest one was for Qom province with 31.4 percent. The twelve-month inflation rate gap of provinces in the month of Khordad was 13.7 percent indicating a 1.3 percentage points rise over the previous month.



<sup>1</sup>- It is the Iranian year which usually begins on the day of 21 March of the Gregorian calendar. To find the corresponding year of the Gregorian calendar, add 621 or 622 (depending on the time of the year) to a [solar Hijri](#) year. For example the corresponding year of the year 1397 in the Gregorian calendar is (21 March 2018-20 March 2019).

<sup>2</sup>- **Iranian months and their equivalent in Gregorian calendar**

Farvardin (21 March-20 April)

Ordibehesht (21 April-21 May)

Khordad (22 May-21 June)

Tir (22 June-22 July)

Mordad (23 July-22 August)

Shahrivar (23 August-22 September)

Mehr (23 September-22 October)

Aban (23 October-21 November)

Azar (22 November-21 December)

Dey (22 December-20 January)

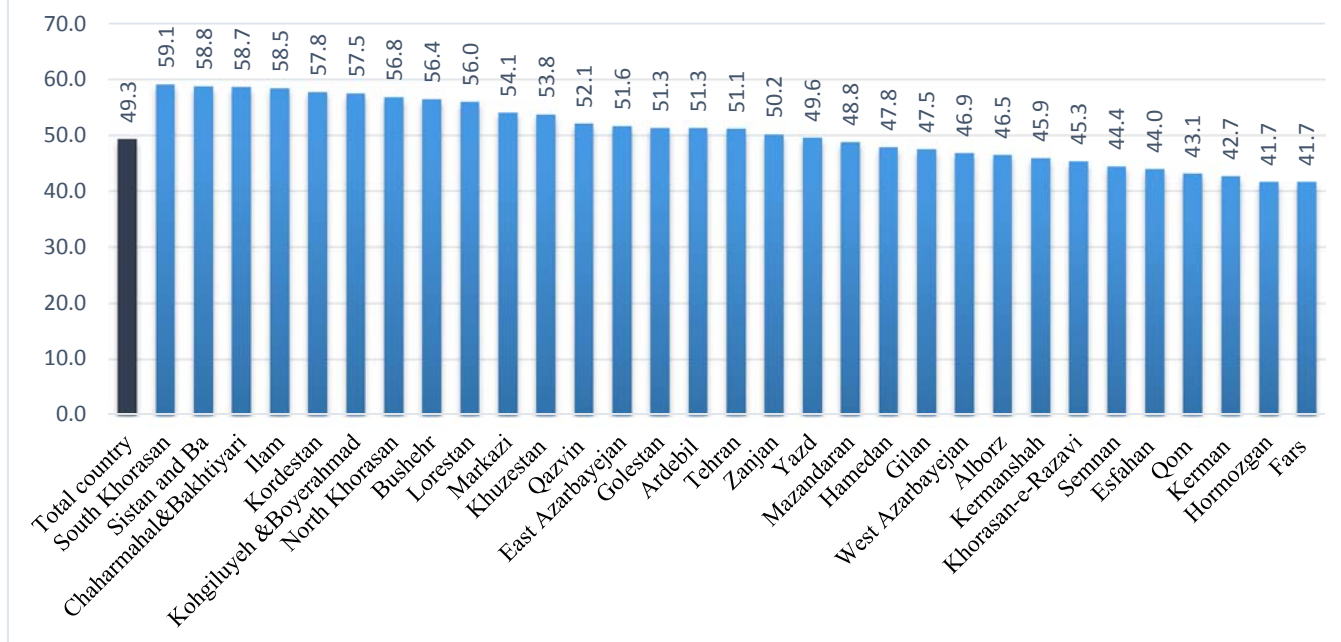
Bahman (21 January-19 February)

Esfand (20 February-20 March)

## Urban Households

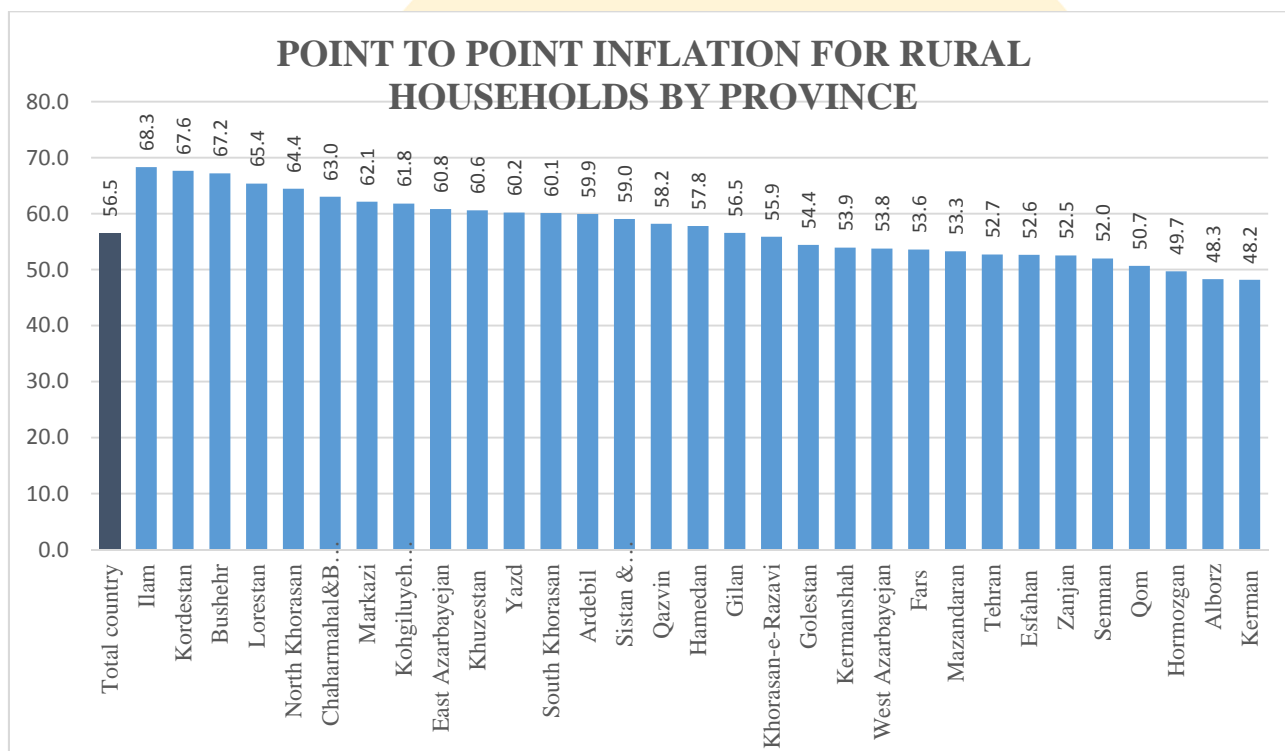
Urban households' general index (1395=100) reached 173.3 in the month of Khordad of the year 1398 indicating a 0.8 percent rise compared with the previous month. In this month, the highest monthly inflation rate of the urban households went to Ardebil province with a 2.1 percent increase and the lowest monthly inflation rate was for West Azarbajejan province with a 2.2 percent decrease. The percentage change of general index for urban households was 49.3 percent in contrast to the corresponding month of the previous year (point to point inflation). The highest point to point inflation rate was for South Khorasan province with 59.1 percent and the lowest one went to Fars and Hormozgan provinces with 41.7 percent. That is to say that the urban households residing in South Khorasan province spent, on average, 9.8 percent more than the nation's total mean, and the urban households living in Fars and Hormozgan provinces spent, on average, 7.6 percent less than the nation's total mean compared with the month of Khordad of the year 1397 for purchasing the "same range of goods and services". The twelve-month inflation rate ending the month of Khordad of the year 1398 for urban households stood at 36.9 percent. The highest twelve-month inflation rate went to Ilam province with 404.0 percent, and the lowest one was for Hormozgan province with 30.7 percent. The twelve-month inflation rate gap of provinces in the month of Khordad was 13.3 percent indicating a 0.9 percentage point rise compared to the previous month.

### POINT TO POINT INFLATION FOR URBAN HOUSEHOLDS BY PROVINCE



## Rural Households

Rural household general index (1395=100) stood at 183.3 in the month of Khordadt of the year 1398 indicating a 0.7 percent increase compared with the previous month. In this month, the highest monthly inflation rate of the rural households went to Hormozgan province with a 4.0 percent increase and the lowest monthly inflation rate was for West Azarbayegan province with 2.0 percent drop. The percentage change of general index for the rural households was 56.5 percent in contrast to the corresponding month of the previous year (point to point inflation). The highest point to point inflation rate of rural households was for Ilam with 68.3 percent and the lowest one went to Kerman province with 48.2 percent. That is to say that the rural households residing in Ilam province spent, on average, 11.8 percent more than the nation's total mean, and the rural households living in Kerman province spent, on average, 8.3 percent less than the nation's total mean over the month of Khordad of the year 1397 for purchasing the “**same range of goods and services**”. The twelve-month inflation rate ending the month of Khordad of the year 1398 for rural households reached 41.0 percent. The highest twelve-month inflation rate went to Kordestan province with 49.3 percent, and the lowest one was for Alborz province with 34.2 percent. The twelve-month inflation rate gap of provinces in the month of Khordad was 15.1 percent indicating a 1.3 percentage points rise from the previous month.



Statistical Centre of Iran

General Price Index for National Households for Goods and Services, and Percentage Changes in Index by Province,

Month: Khordad, Year: 1398

Base Year 1395=100

Province	General index				Food, beverages and tobacco					Non-foods items and services				
	General index	Monthly inflation	Point to point inflation	Twelve month rate inflation	Weight	Index	Monthly inflation	Point to point inflation	Twelve month inflation rate	Weight	Index	Monthly inflation	Point to point inflation	Twelve month inflation rate
<b>Total country</b>	174.9	0.8	50.4	37.6	27.24	217.6	-0.2	75.0	56.4	72.76	158.8	1.3	40.4	30.1
Markazi	181.3	1.6	55.5	39.8	31.85	227.3	0.2	80.3	57.7	68.15	159.8	2.6	42.5	30.7
Gilan	171.2	2.0	49.7	35.0	25.01	213.6	0.9	80.2	55.8	74.99	157.0	2.6	39.1	27.9
Mazandaran	172.8	1.0	50.4	35.5	29.17	213.5	1.4	75.3	52.0	70.83	156.0	0.7	39.2	28.4
East Azarbayejan	181.8	0.0	53.7	40.5	30.00	219.3	-0.7	75.3	57.0	70.00	165.7	0.5	43.6	33.2
West Azarbayejan	173.2	-2.2	48.8	37.0	33.06	213.0	-2.3	71.2	55.2	66.94	153.5	-2.1	36.5	27.4
Kermanshah	180.6	0.5	47.4	37.0	31.62	227.6	1.3	78.3	56.9	68.38	158.9	-0.1	32.2	27.6
Khuzestan	180.1	0.6	54.9	40.3	33.32	222.6	-0.2	78.8	59.9	66.68	158.9	1.2	41.6	29.9
Fars	165.0	1.1	44.0	34.2	27.45	211.3	0.2	70.8	56.6	72.55	147.5	1.6	32.8	25.3
Kerman	166.2	-0.5	44.3	32.2	33.88	207.8	0.5	68.0	50.7	66.12	144.9	-1.2	30.7	22.3
Khorasan-e-Razavi	172.5	-0.1	47.4	36.2	33.45	218.2	-1.6	69.6	58.4	66.55	149.5	1.0	34.5	24.2
Esfahan	166.1	0.8	44.7	33.1	24.18	215.9	-0.4	73.0	57.0	75.82	150.3	1.4	34.6	25.1
Sistan & Baluchestan	182.2	-0.1	58.8	42.8	43.20	214.5	-1.2	78.9	58.9	56.80	157.6	1.1	42.3	30.0
Kordestan	188.2	-0.1	60.0	45.1	37.16	217.4	-0.8	76.2	58.9	62.84	170.9	0.5	49.7	36.6
Hamedan	179.0	1.4	50.3	38.2	31.70	213.4	1.1	73.6	55.4	68.30	163.0	1.6	38.9	30.1
Chaharmahal & Bakhtiari	192.5	0.5	59.8	44.5	37.03	231.5	-1.2	79.6	63.3	62.97	169.5	1.9	46.8	32.8
Lorestan	187.6	1.3	58.4	43.3	34.63	220.0	-1.0	77.9	57.6	65.37	170.4	3.0	47.4	35.4
Ilam	196.8	1.2	60.3	44.2	35.32	229.5	-0.2	77.9	56.6	64.68	178.9	2.1	49.9	37.0
Kohgiluyeh & Boyerahmad	182.4	1.3	58.9	42.8	35.99	212.9	0.1	76.1	55.8	64.01	165.2	2.2	48.4	35.2
Bushehr	179.7	-1.5	58.6	41.6	31.53	232.8	-1.4	91.6	68.5	68.47	155.3	-1.5	41.7	28.4
Zanjan	173.1	0.9	50.7	36.5	32.96	195.2	-0.6	63.8	47.3	67.04	162.3	1.8	43.9	31.0
Semnan	173.0	0.3	45.7	35.3	31.81	208.1	-1.4	69.1	51.0	68.19	156.7	1.4	34.3	27.6
Yazd	174.3	1.0	50.9	36.3	31.90	221.3	0.5	76.4	59.7	68.10	152.3	1.4	37.4	24.7
Hormozgan	166.3	2.0	44.1	31.8	28.90	216.4	0.9	74.3	59.0	71.10	146.0	2.6	30.5	20.2
Tehran	175.5	1.2	51.2	38.9	19.05	219.9	0.3	76.3	55.2	80.95	165.1	1.4	44.7	34.9
Ardebil	176.2	1.8	53.5	35.2	37.05	212.6	-1.3	76.1	54.8	62.95	154.8	4.4	39.1	23.3
Qom	164.8	0.5	43.3	31.4	26.44	211.3	0.1	71.2	53.5	73.56	148.1	0.7	32.3	23.1
Qazvin	177.0	0.7	53.3	37.2	34.27	212.0	-0.9	73.1	52.0	65.73	158.7	1.9	42.0	29.1
Golestan	182.8	1.5	52.3	38.2	30.21	228.1	0.0	79.8	58.9	69.79	163.2	2.5	39.4	28.8
North Khorasan	189.2	0.6	59.1	43.6	34.31	219.7	-0.4	75.3	57.0	65.69	173.3	1.3	50.0	36.4
South Khorasan	189.5	1.2	59.4	43.1	36.90	219.9	0.3	75.6	55.7	63.10	171.7	1.8	49.1	35.4
Alborz	167.4	1.2	46.6	33.5	23.78	214.0	-0.1	72.7	54.7	76.22	152.9	1.8	37.5	26.6

General Price Index for Urban Households for Goods and Services, and Percentage Changes in Index by Province

Month: Khordad, Year: 1398

Base Year: 1395=100

Province	General index				Food, beverages and tobacco					Non-foods items and services				
	General index	Monthly inflation	Point to point inflation	Twelve month inflation rate	Weight	Index	Monthly inflation	Point to point inflation	Twelve month inflation rate	Weight	Index	Monthly inflation	Point to point inflation	Twelve month inflation rate
<i>Total country</i>	173.3	0.8	49.3	36.9	25.03	218.0	-0.2	75.0	56.6	74.97	158.4	1.2	39.9	30.0
Markazi	179.0	1.5	54.1	38.8	29.68	226.2	-0.1	80.6	57.7	70.32	159.1	2.4	41.6	30.3
Gilan	169.0	1.6	47.5	34.3	22.06	215.2	-0.1	79.0	57.3	77.94	155.9	2.3	38.0	27.6
Mazandaran	170.2	0.7	48.8	34.6	27.28	211.7	1.2	75.1	51.3	72.72	154.6	0.4	38.2	28.1
East Azarbayejan	179.0	0.5	51.6	39.1	27.20	219.6	-0.7	75.6	57.4	72.80	163.8	1.1	41.9	32.0
West Azarbayejan	169.7	-2.2	46.9	35.4	29.87	208.7	-0.8	71.0	53.8	70.13	153.2	-3.0	35.7	27.2
Kermanshah	178.3	0.1	45.9	36.4	29.49	225.8	1.1	78.5	56.8	70.51	158.4	-0.4	31.6	27.7
Khuzestan	178.5	0.7	53.8	39.5	31.00	223.0	0.1	78.7	60.0	69.00	158.6	1.2	41.3	29.6
Fars	161.9	1.2	41.7	32.8	24.54	209.8	0.5	69.3	56.0	75.46	146.3	1.6	31.7	24.8
Kerman	165.1	0.1	42.7	31.2	30.59	211.2	0.2	69.5	51.6	69.41	144.8	0.0	29.5	21.7
Khorasan-e-Razavi	168.3	-0.3	45.3	34.8	30.86	216.6	-2.1	69.2	58.7	69.14	146.8	1.0	33.0	23.4
Esfahan	165.3	0.8	44.0	32.7	23.50	215.8	-0.3	72.8	57.0	76.50	149.8	1.4	34.1	24.8
Sistan & Baluchestan	184.3	0.3	58.8	41.9	37.28	227.3	-0.5	82.9	61.4	62.72	158.7	0.9	42.7	29.5
Kordestan	185.8	-0.1	57.8	43.9	34.99	218.4	-0.5	75.9	58.3	65.01	168.2	0.2	47.1	35.7
Hamedan	178.3	1.5	47.8	36.9	27.99	218.0	1.5	72.9	55.7	72.01	162.9	1.6	37.5	29.4
Chaharmahal & Bakhtiyari	190.9	0.1	58.7	43.4	34.96	228.9	-2.1	79.5	62.0	65.04	170.6	1.8	46.4	33.0
Lorestan	185.8	1.4	56.0	41.6	32.32	220.0	-1.6	77.2	57.2	67.68	169.4	3.4	45.3	33.9
Ilam	196.0	1.2	58.5	44.0	33.01	230.0	-0.1	75.4	56.7	66.99	179.3	2.0	49.3	37.3
Kohgiluyeh & Boyerahmad	180.5	1.1	57.5	41.7	32.46	214.5	-0.5	77.7	55.6	67.54	164.1	2.1	47.0	34.6
Bushehr	177.9	-2.1	56.4	41.4	29.95	236.7	-1.9	93.7	71.7	70.05	152.8	-2.2	38.7	27.6
Zanjan	172.8	0.6	50.2	36.6	29.97	195.7	-0.9	63.4	47.8	70.03	163.0	1.4	44.1	31.6
Semnan	171.3	-0.2	44.4	34.9	30.33	209.9	-1.9	70.3	52.7	69.67	154.5	0.8	32.5	26.8
Yazd	172.6	1.1	49.6	35.5	32.04	220.7	0.5	76.3	60.0	67.96	149.9	1.5	35.4	23.2
Hormozgan	162.3	1.0	41.7	30.7	24.30	222.6	0.3	77.9	62.5	75.70	143.0	1.4	28.6	19.9
Tehran	175.4	1.2	51.1	38.9	18.84	220.0	0.3	76.4	55.2	81.16	165.1	1.4	44.7	34.9
Ardebil	173.5	2.1	51.3	33.8	34.35	211.8	-1.0	74.6	54.8	65.65	153.5	4.5	38.0	22.4
Qom	164.6	0.4	43.1	31.3	26.11	211.3	0.0	71.0	53.6	73.89	148.1	0.7	32.3	23.0
Qazvin	175.4	0.2	52.1	36.7	31.80	210.5	-2.1	71.6	51.9	68.20	159.0	1.7	42.1	29.3
Golestan	181.8	1.6	51.3	37.6	27.05	230.9	0.3	81.1	59.9	72.95	163.6	2.3	39.3	28.9
North Khorasan	185.3	0.9	56.8	41.8	30.53	218.5	0.1	76.3	56.8	69.47	170.6	1.4	47.6	35.1
South Khorasan	188.4	1.4	59.1	42.5	34.71	220.1	0.6	76.1	55.2	65.29	171.6	1.9	49.3	35.4
Alborz	167.3	1.2	46.5	33.5	23.44	214.3	-0.1	73.0	54.8	76.56	152.9	1.8	37.5	26.6

General Price Index for Rural Households for Goods and Services, and Percentage Changes index by Province

Month: Khordad Year: 1398

Base Year:1395=100

Province	General index				Food, beverages and tobacco					Non-foods items and services				
	General index	Monthly inflation	Point to point inflation	Twelve month rate inflation	Weight	Index	Monthly Inflation	Point to point inflation	Twelve month rate inflation	Weight	Index	Monthly inflation	Point to point inflation	Twelve month inflation rate
<b>Total country</b>	183.3	0.7	56.5	41.0	39.62	216.3	-0.1	74.8	56.0	60.38	161.6	1.5	43.3	30.6
Markazi	192.2	2.4	62.1	44.2	42.30	231.0	1.0	79.1	57.7	57.70	163.8	4.0	47.7	33.3
Gilan	177.7	3.3	56.5	37.1	33.87	210.4	2.9	82.7	52.8	66.13	160.9	3.5	42.8	28.8
Mazandaran	177.7	1.5	53.3	37.3	32.77	216.3	1.8	75.7	53.2	67.23	158.9	1.4	41.3	29.2
East Azarbayejan	191.6	-1.5	60.8	45.5	39.80	218.7	-0.6	74.5	56.0	60.20	173.7	-2.2	51.0	38.3
West Azarbayejan	182.6	-2.0	53.8	41.3	41.77	221.5	-4.9	71.7	57.7	58.23	154.7	1.1	38.9	28.3
Kermanshah	191.3	1.9	53.9	40.0	41.41	233.4	2.0	77.5	57.3	58.59	161.5	1.8	35.5	27.1
Khuzestan	188.6	0.0	60.6	44.7	45.60	221.3	-1.4	79.3	59.4	54.40	161.1	1.6	43.3	31.7
Fars	177.6	0.6	53.6	40.2	39.33	215.2	-0.7	74.7	58.0	60.67	153.1	1.7	38.4	27.9
Kerman	168.9	-1.7	48.2	34.6	41.71	202.0	1.1	65.2	49.0	58.29	145.2	-4.3	34.4	23.9
Khorasan-e-Razavi	190.7	0.6	55.9	41.9	44.72	223.0	-0.1	70.9	57.3	55.28	164.5	1.4	42.2	28.9
Esfahan	175.7	0.6	52.6	38.1	31.92	216.6	-1.2	74.2	57.1	68.08	156.5	1.8	41.3	28.7
Sistan & Baluchestan	177.8	-0.8	59.0	44.6	55.40	196.8	-2.2	72.9	55.1	44.60	154.3	1.5	41.1	31.4
Kordestan	196.4	-0.2	67.6	49.3	44.55	214.6	-1.7	76.9	60.6	55.45	181.7	1.2	59.7	40.0
Hamedan	180.8	1.0	57.8	42.1	42.56	204.5	0.2	75.0	54.7	57.44	163.3	1.7	44.6	32.6
Chaharmahal&Bakhtiyari	196.7	1.6	63.0	47.6	42.84	237.6	0.9	79.8	66.4	57.16	166.1	2.4	48.2	32.3
Lorestan	192.8	1.0	65.4	48.4	41.26	219.9	0.5	79.4	58.5	58.74	173.7	1.5	54.6	40.9
Ilam	199.8	1.0	68.3	45.1	44.98	228.0	-0.5	86.3	56.4	55.02	176.8	2.6	52.8	35.4
Kohgiluyeh & Boyerahmad	186.4	1.8	61.8	45.3	43.38	210.3	1.1	73.6	56.1	56.62	168.0	2.5	51.9	36.5
Bushehr	186.7	1.0	67.2	42.5	37.71	220.8	0.3	84.8	58.4	62.29	166.1	1.6	55.3	32.0
Zanjan	174.2	1.9	52.5	36.2	42.65	194.2	0.1	64.7	46.0	57.35	159.4	3.5	43.0	28.5
Semnan	181.2	2.5	52.0	37.0	38.74	201.5	0.5	64.5	44.8	61.26	168.3	4.1	43.7	31.8
Yazd	186.8	0.5	60.2	42.3	30.92	226.2	0.3	76.7	57.5	69.08	169.2	0.6	51.7	35.1
Hormozgan	175.7	4.0	49.7	34.3	39.64	207.7	1.8	69.1	53.8	60.36	154.7	6.1	35.9	21.2
Tehran	178.7	1.5	52.7	39.5	26.74	216.2	1.2	74.7	54.2	73.26	165.0	1.6	44.0	33.9
Ardebil	183.7	0.9	59.9	39.2	44.68	214.4	-1.9	79.4	54.9	55.32	158.9	4.2	43.0	26.0
Qom	172.0	1.5	50.7	35.0	38.45	210.3	2.7	76.0	49.6	61.55	148.1	0.4	33.6	25.4
Qazvin	183.4	2.8	58.2	39.2	44.04	216.4	2.7	77.4	52.3	55.96	157.5	2.8	41.6	28.5
Golestan	184.9	1.4	54.4	39.6	36.83	223.8	-0.4	77.8	57.4	63.17	162.2	2.8	39.6	28.5
North Khorasan	198.4	-0.1	64.4	47.9	43.15	221.6	-1.2	73.6	57.3	56.85	180.7	0.9	56.7	40.3
South Khorasan	192.3	0.8	60.1	44.7	42.47	219.6	-0.1	74.6	56.7	57.53	172.1	1.7	48.5	35.5
Alborz	169.0	1.3	48.3	34.2	29.93	209.0	0.1	69.5	52.1	70.07	152.0	2.0	38.1	26.0

**Contact information:**

For more information on current month's CPI, please visit: [www.amar.org.ir](http://www.amar.org.ir)

Information on CPI time series for national households:

Information on CPI time series for national expenditure deciles:

**Address:**

Statistical Centre of Iran, No. 1, Dr Fatemi Ave, Corner of Rahee Moayeri Street, Postal code: 1414663111

Telfax: +98 2188958189

Email: [int@sci.org.ir](mailto:int@sci.org.ir)

Release date of the report for the Month of Tir The mid August 2019



Statistical Centre of Iran